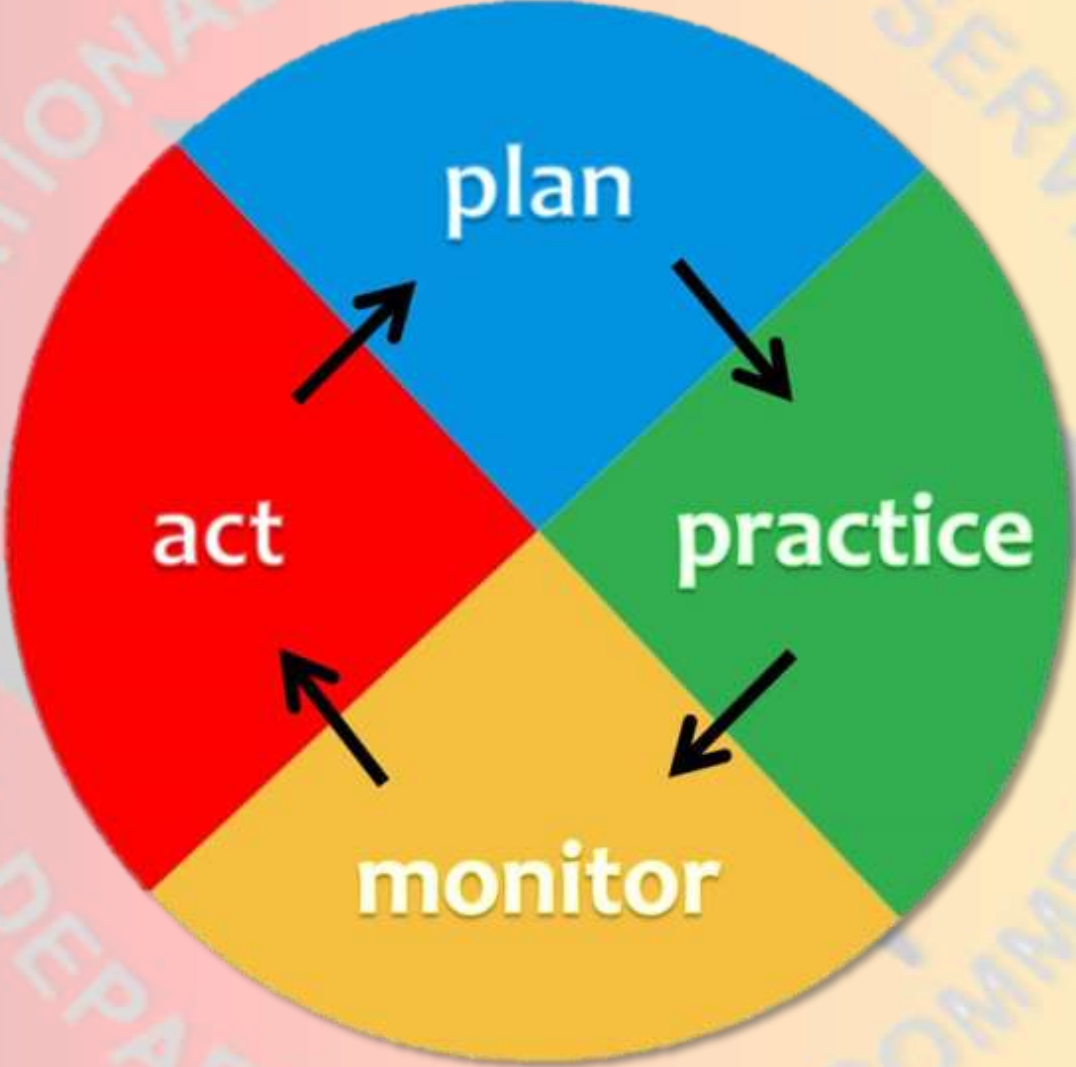


Preparedness Framework



for Severe Weather

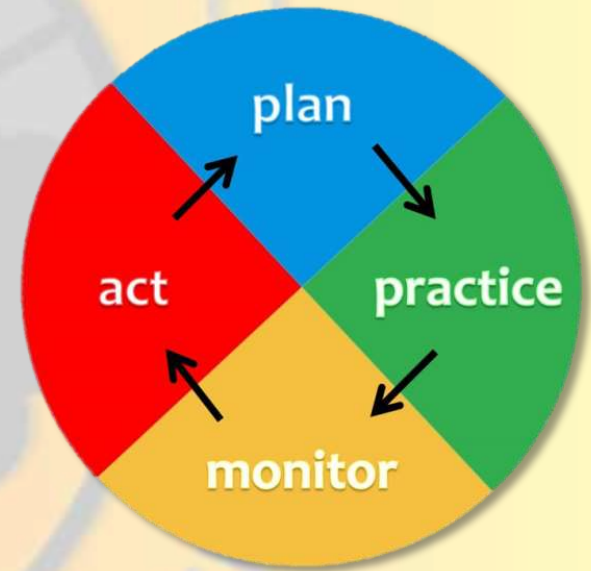
@NWSChicago



weather.gov/Chicago

PPMA

- **Plan**
 - Home, work, school, outdoor activities
 - Identify safe areas
 - Have a disaster kit
 - Know how to stay weather aware
- **Practice! Practice! Practice!**
- **Monitor**
 - Weather Watcher
 - Multiple ways to receive warnings
- **Act**
 - When severe weather threatens
 - Activate your plan!



@NWSChicago



[weather.gov/Chicago](https://www.weather.gov/Chicago)

MAKE SURE YOU KNOW

Severe Weather Safety

This is a checklist of five basic things you should know about severe weather safety. Knowing this information and utilizing these tips should improve your chances of being safe if severe weather threatens. Be sure that you, and your family or coworkers, are familiar with everything on this list.

- Three Basic Things to Include in Your Severe Weather Safety Plan**
 - **Where to Shelter**
 - **How to Reach Each Other (*communication*)**
 - **Meet-up spot if You Get Separated**
- Knowing Important Sources of Weather Information**
 - **NWS Chicago Weather Watcher Page**
 - **Watches and Warnings**
- Have Multiple Ways to Get Weather Information**
- Ensure Wireless Emergency Alerts are Enabled on Smartphone**
- “Get In, Get Down, Cover Up”**



plan



Self-Assessment: Can you check all five boxes?

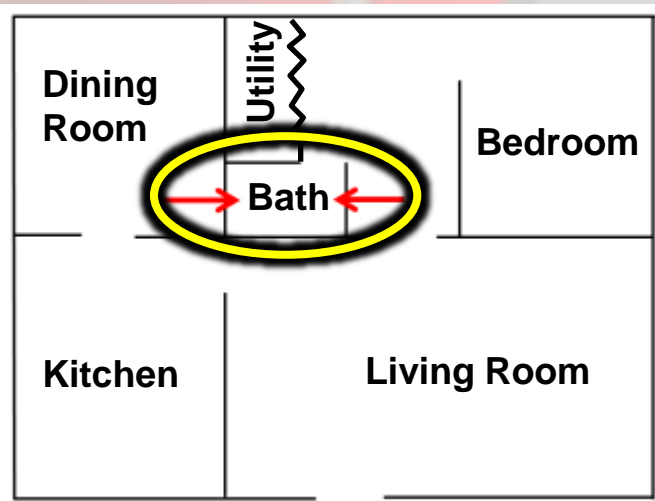


@NWSChicago Web: weather.gov/Chicago

SEVERE WEATHER SAFETY PLAN

Three basic things everyone in your home or business should know...

1. Pick A Spot



Find a safe, interior room, preferably the lowest level in the building, and let everyone know that's where they should go during severe weather

2. How To Get In Touch

Everyone should know how to reach one another afterwards. In disasters, texting is often better than calling.



3. Choose a "Meet Up Spot"

It's a good idea to have a standard meet up spot that everyone knows.

plan

practice



@NWSChicago

Web: weather.gov/Chicago

monitor

Weather Watcher

- **Designate a Weather Watcher**
 - Checks forecast and monitors conditions when threatening weather is possible
 - Ideally has the authority to enact the severe weather plan or has direct contact with decision maker
 - Knowledgeable of forecast information
 - www.weather.gov/chicago/wx_watcher




Monitoring information

Keeping an eye on the sky



Weather Watcher Page



[Weather Story](#)



[Local Radar](#)



[Weather Map](#)

[Follow us on Twitter](#)

[Follow us on Facebook](#)

[Follow us on YouTube](#)

[LOT RSS Feed](#)

- HAZARD** *Select Page*
- Graphics
 - Weather Outlook
 - Hazardous Weather Outlook
 - Watches/Warnings
 - Outlooks
 - National Briefing
 - Skywarn

- CURRENT CONDITIONS**
- CoCoRaHS
 - Beach Conditions

- PAST WEATHER**
- Climate Plots
 - Holiday Climate Data
 - Stormdata

- EDUCATION**
- NWS Training Portal
 - Jetstream
 - Play Time for Kids

- WEATHER SAFETY**
- [Weather Watcher Page](#)
 - Winter Weather Preparedness
 - Severe Weather Preparedness
 - Rip Currents
 - Lightning
 - NOAA Weather Radio



US Dept of Commerce
National Oceanic and Atmospheric Administration
National Weather Service
Chicago, IL
333 West University Drive
Romeoville, IL 60446
815-834-1435 8am-8pm

Disclaimer
Information Quality
Help
Glossary

Privacy Policy
Freedom of Information Act (FOIA)
About Us
Career Opportunities

Weather Watcher Page

www.weather.gov/lot/wx_watcher



NWS Chicago
Decision Support
Briefing

Current Conditions and Seven Day Forecast

City, St, or Zip Code

[Go to National DSS Page](#)

[Current Conditions](#)

[General Forecast](#)

[Thunderstorms](#)

[Hydrology/Rivers](#)

[Winter Weather](#)

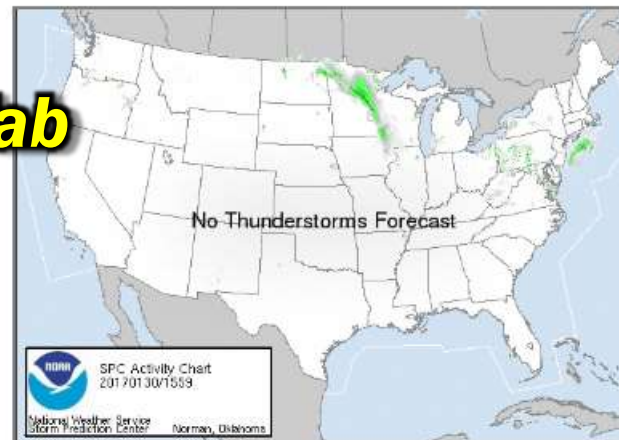
Hazards Planning

- [Latest Hazardous Weather Outlook](#)
- [Enhanced Hazardous Weather Outlook for Northern Illinois and Northwest Indiana](#)
- [Latest Area Forecast Discussion](#)

Latest Watches and Warnings



Northern Illinois and Northwest Indiana Watches and Warnings Map



US SPC Day 1 Convective Outlook, Current Watches, and Radar

Select Tab

[Show/Hide WWA Definitions](#)

Latest Weather Story and Graphicast



Chicago

Light Snow Develops
Some Sun Early this AM



Rockford

Woodstock

Waukegan



Key Pieces of Weather Info on Weather Watcher Page

What is the weather going to do?
Do I need to be concerned?

monitor

1. Hazardous Weather Outlook

Text

WEATHER HAZARDS EXPECTED:

THUNDERSTORMS...SOME MAY BE SEVERE AND PRODUCE:

LOCALLY HEAVY RAINFALL RESULTING IN LOCALIZED FLOODING.
HAIL UP TO THE SIZE OF QUARTERS
DAMAGING WINDS UP TO 70 MPH.
FREQUENT CLOUD TO GROUND LIGHTNING,
AND POSSIBLY AN ISOLATED TORNADO.

AREAS AFFECTED AND TIMING:

A COLD FRONT WILL SWEEP WEST TO EAST ACROSS NORTHERN ILLINOIS
AND NORTHWEST INDIANA LATE THIS AFTERNOON THROUGH THE EVENING.

DISCUSSION:

A COLD FRONT WILL SWEEP ACROSS THE REGION THIS EVENING BRINGING
PRIMARILY A THREAT FOR STRONG AND DAMAGING WINDS ALONG WITH A
CONCERN FOR A TORNADO, AHEAD OF THE MAIN LINE OF THUNDERSTORMS...
SCATTERED THUNDERSTORMS ARE POSSIBLE LATE THIS AFTERNOON INTO THE
EARLY EVENING. THE SEVERE WEATHER THREAT SHOULD DIMINISH QUICKLY
BEHIND THE FRONT. IN ADDITION TO THE SEVERE WEATHER THREAT...SOME
AREAS HAVE ALREADY SEEN HEAVY RAIN TODAY WITH SOILS SATURATED.
ADDITIONAL HEAVY RAIN WILL QUICKLY BE CONVERTED TO RUNOFF WITH A
CONCERN FOR AT LEAST LOCALIZED FLOODING.

...DAYS TWO THROUGH SEVEN...FRIDAY THROUGH WEDNESDAY.

THERE IS A CHANCE OF THUNDERSTORMS LATE SUNDAY AFTERNOON INTO
SUNDAY NIGHT...AND AGAIN TUESDAY NIGHT THROUGH THURSDAY.

...SPOTTER INFORMATION STATEMENT...

SPOTTER ACTIVATION WILL LIKELY BE NECESSARY THROUGH TONIGHT.

Graphical



Click

EHWO Tab

2. SPC Outlooks



3. Weather Story

ALERT: Severe Weather Likely Late This Afternoon and Evening

Severe Weather Risk

Potential Hazards: Threat Level

- Tornadoes** Strong tornadoes possible
- Wind** Up to 50+ mph
- Hail** Up to golf ball size or larger
- Flash Flood** Flood-prone areas

Important Note: Ingredients "cook" come together for significant severe weather event. Small scale details will alter magnitude & area of greatest impacts.

When: Late afternoon & evening, significant damaging winds, tornadoes, hail all possible

Moderate Risk Widespread severe storms likely

Have multiple ways to receive warnings!
Have a plan. Be ready to shelter if needed!

NWS Chicago

weather.gov/Chicago 6272018 12:05PM Central

NWS Chicago Social Media



- **Facebook, Twitter & YouTube**
- **Providing up to date information on Facebook & Twitter.**
- **Routine useful information, graphical displays and interaction.**

- **Caution: Frequency of updates posted to this feed may vary and followers should not rely on this service as their primary means of hazardous weather notification.**



NWS Chicago @NWSChicago

⚠️ **Take Cover! Tornado Warning** including Buckingham IL, Cabery IL, Reddick IL until 9:45 PM CDT

Tornado Warning
Valid Until 9:45 PM CDT Sunday July 17, 2016

Threat Information
HAIL: Quarter to Half Possible
TORNADO: None Indicated

Population Exposure
Population: 1,007
Schools: 1
Homes: 0

Example of warnings posted to social media

- **Warnings post automatically to Twitter**

US National Weather Service Chicago Illinois
Published by Anthony Favelin · 11 · July 17, 2016

****NEW Tornado Warning****
Take Cover! A Tornado Warning for north central Ford, northeastern Livingston, and southwestern Karlovake counties including Buckingham IL, Cabery IL, Reddick IL until 9:45 PM CDT. The storm is moving toward the east at 20 MPH.

Tornadoes are extremely difficult to see and confirm at night. Do not wait to see or hear the tornado. Take cover now... See More

Tornado Warning
Valid Until 9:45 PM CDT Sunday July 17, 2016

Threat Information
HAIL: Quarter to Half Possible
TORNADO: None Indicated

Population Exposure
Population: 1,007
Schools: 1
Homes: 0

Get More Likes, Comments and Shares
When you boost this post, you'll see it in more people's News Feeds.

How to Make Sure You See Our Facebook Posts!

4 Steps You Can Take

1. Go to our Facebook Page Search: NWSChicago

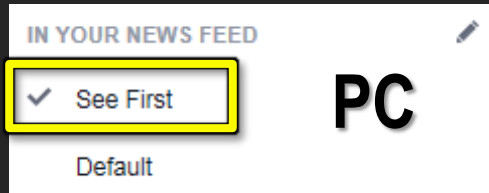
<https://www.facebook.com/NWSChicago>

**PC
&
Mobile**


- ✓ Check directly on our page for updates before and during hazardous weather
- ✓ Refresh the page often

2. Find the  Liked button

Change this setting
from *Default* to **See First**



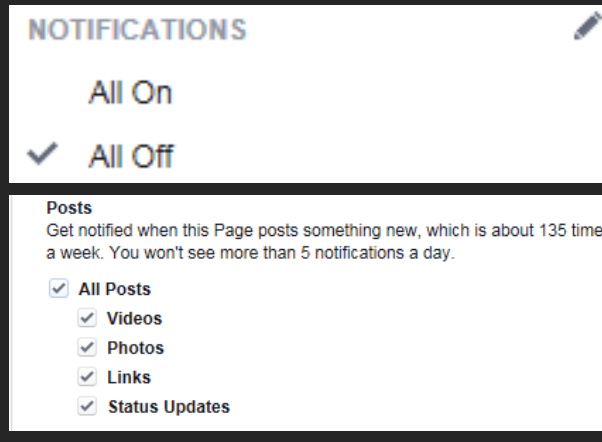
PC



Mobile

3. Find the  Liked button

Change Notifications
from *All Off* to settings below



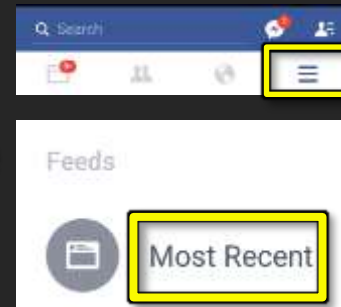
On Personal Computer

4. Set your News Feed to **Most Recent**

PC



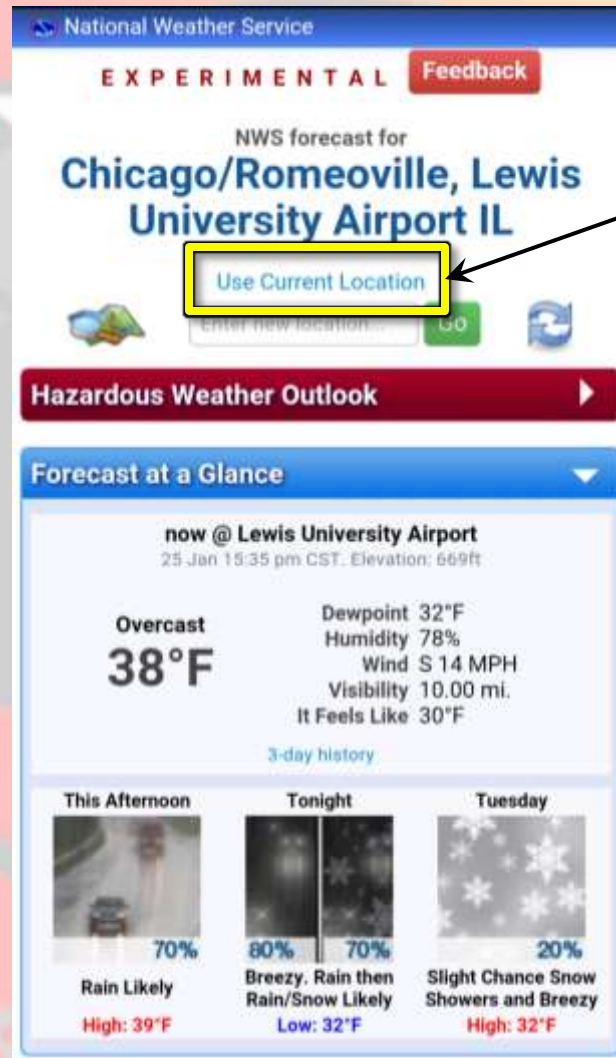
Mobile



NWSChicago

monitor

Experimental Mobile Optimized Widget



*Enable location
on your device*

The closest
the NWS has
to an app!

Set as icon on
your home
screen

monitor

<http://innovation.srh.noaa.gov/NWSwidget>

Google NWS Widget

mobile.weather.gov



**Set as icon on
your home
screen**

monitor

HOW THE NATIONAL WEATHER SERVICE DEFINES THUNDERSTORM STRENGTH



GENERAL

- No hail
- Winds 45 mph or less

STRONG

- Hail up to nickels
- Winds 45 to 57 mph
- Heavy downpours

SEVERE

- Tornadoes
- Hail 1" or larger
- Winds 58 mph or greater

SIGNIFICANT SEVERE

- Strong tornadoes
- Hail 2" or larger
- Winds 75 mph or greater



monitor

The NWS will only issue warnings when a thunderstorm is severe

monitor

WATCH VS. WARNING

Do YOU know the difference?

You should be...


WATCH

BE ALERT. Severe storms or tornadoes **MIGHT** form and affect your area.



Monitoring information

Keep an eye on the sky



WARNING

TAKE ACTION! A severe storm or tornado is expected in your area.



ACT IMMEDIATELY. GET IN, GET DOWN, AND COVER UP.

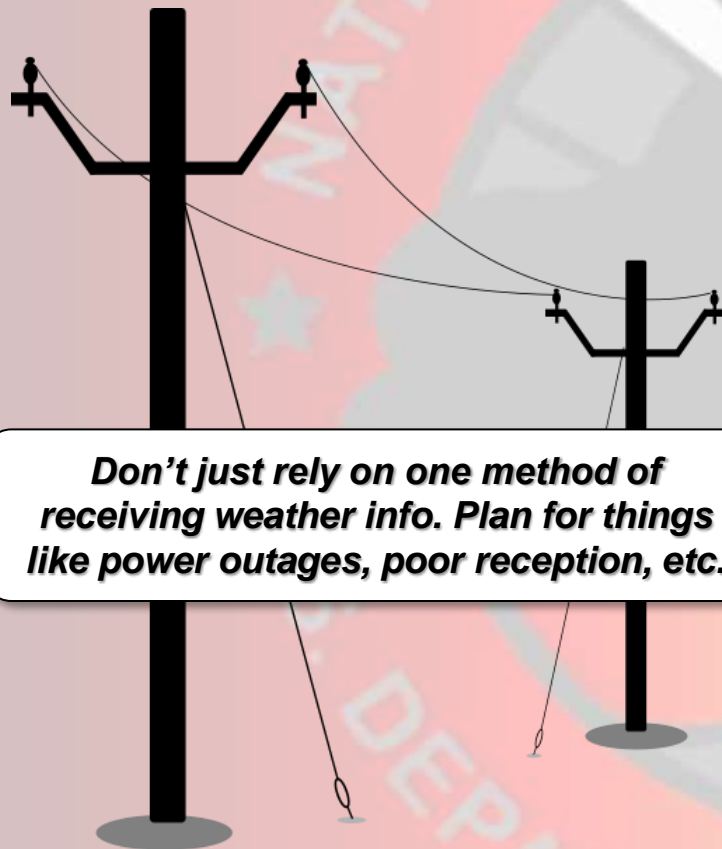


@NWSChicago

Web: weather.gov/Chicago

monitor

HAVE MULTIPLE WAYS TO GET WEATHER INFO



Don't just rely on one method of receiving weather info. Plan for things like power outages, poor reception, etc.

Battery powered radio



Internet



Phone



Television



NOAA Weather Radio

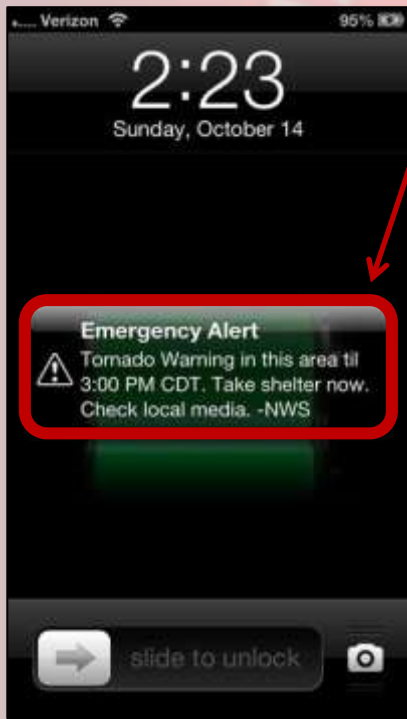


@NWSChicago Web: weather.gov/Chicago

IS YOUR PHONE WEA READY?

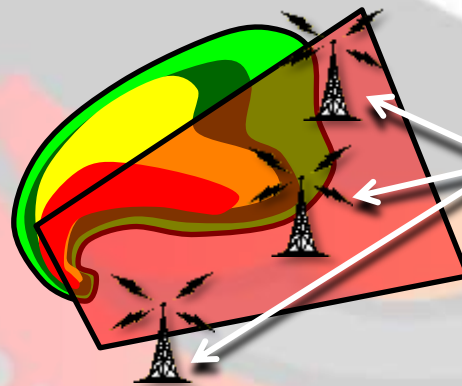
WEA is...
Wireless
Emergency
Alert

- *Automatic, text-like message informing you of dangerous situations*
- *No charges to receive a WEA message*
- *WEA messages have a special tone and vibration*



Check to see
if your phone is
WEA-Capable

Go to...
www.ctia.org/wea



If you...

- ✓ Have WEA messages enabled
- ✓ And are by a cell tower covering a Tornado (Flash Flood) Warning polygon

You will automatically receive message telling you of a Tornado (Flash Flood) Warning.

monitor



@NWSChicago Web: weather.gov/Chicago

NOAA Weather Radio

“Why would you live in the bullseye of severe weather without one?”

**Receive weather information
24-hours a day**

**Radio will sound a loud
alarm to alert you when a
watch or warning has been
issued for YOUR county**

weather.gov/lot/NWR

monitor



When a **TORNADO WARNING** is Issued

“Get In, Get Down, Cover Up”

1. Get In

Get into a sturdy building and put as many walls between you and the outside as possible.



2. Get Down

Get as low in the building as possible – the basement or the lowest floor.



act

3. Cover Up

Flying and falling debris are a storm's number one killer. Use pillows, blankets, helmets, etc. to cover up and protect yourself.



When a **TORNADO WARNING** is Issued

HIGHWAY OVERPASSES ARE ***NOT*** SAFE SHELTER!



Why you should never take shelter under a highway overpass:

- You're exposed to higher wind speeds with no protection
- Wind and flying debris become channeled underneath
- Your parked car could block traffic and put others at risk

act



National Weather Service – Chicago, IL
weather.gov/Chicago

Created by:
NWS Kansas City, MO

- **Don't try to outrun a tornado in your vehicle in an urban area. Tornadoes can move 60 mph+.**
- **As a last resort, lie flat in a ditch or low spot. A bridge does not offer protection from a tornado.**
- **Plan ahead so you do not get into this situation.**



We Have A Plan Too!

- **Neighboring offices can provide back-up**
- **Reinforced shelter**
- **Routine practice**
- **Executed plan 8/18/2015**





We Practice What We Advocate!



Tornado Warning included
NWS Chicago office on 8/18/15

Circulation went directly
over NWS Chicago office!



SEVERE WEATHER STATEMENT
NATIONAL WEATHER SERVICE CHICAGO/ROMEOVILLE IL
ISSUED BY NATIONAL WEATHER SERVICE LINCOLN IL
729 PM CDT TUE AUG 18 2015

ILC197-190045-
/O.CON.KLOT.TO.W.0035.000000T00002-150819T0045Z/
WILL-
729 PM CDT TUE AUG 18 2015

...A TORNADO WARNING REMAINS IN EFFECT UNTIL 745 PM CDT FOR
NORTHWESTERN WILL COUNTY...

AT 728 PM CDT...A SEVERE THUNDERSTORM CAPABLE OF PRODUCING A TORNADO
WAS LOCATED OVER ROMEOVILLE...MOVING NORTHEAST AT 30 MPH.

HAZARD...TORNADO.

SOURCE...RADAR INDICATED ROTATION.

IMPACT...FLYING DEBRIS WILL BE DANGEROUS TO THOSE CAUGHT WITHOUT
SHELTER. MOBILE HOMES WILL BE DAMAGED OR DESTROYED. DAMAGE

- Backup procedures implemented in **SECONDS**.
- NWS Lincoln updated Tornado Warning while NWS Chicago staff took cover in tornado shelter.
- After it was safe, normal operations returned at NWS Chicago.

More Information

- **NWS Chicago Severe Preparedness Page**
www.weather.gov/chicago/severeprep
- **Make a plan**
www.ready.gov/make-a-plan
- **Basic disaster supplies kit**
www.ready.gov/kit
- **NWS Chicago Weather Watcher Page**
www.weather.gov/chicago/wx_watcher
- **WRN Ambassador**
www.weather.gov/com/weatherreadynation/ambassadors.html
- **Storm Ready**
www.stormready.noaa.gov



NWSChicago



@NWSChicago